

REV	DRN	CHKD	FIRST ISSUE	DATE
A				

www.slough.gov.uk
Slough
 Borough Council

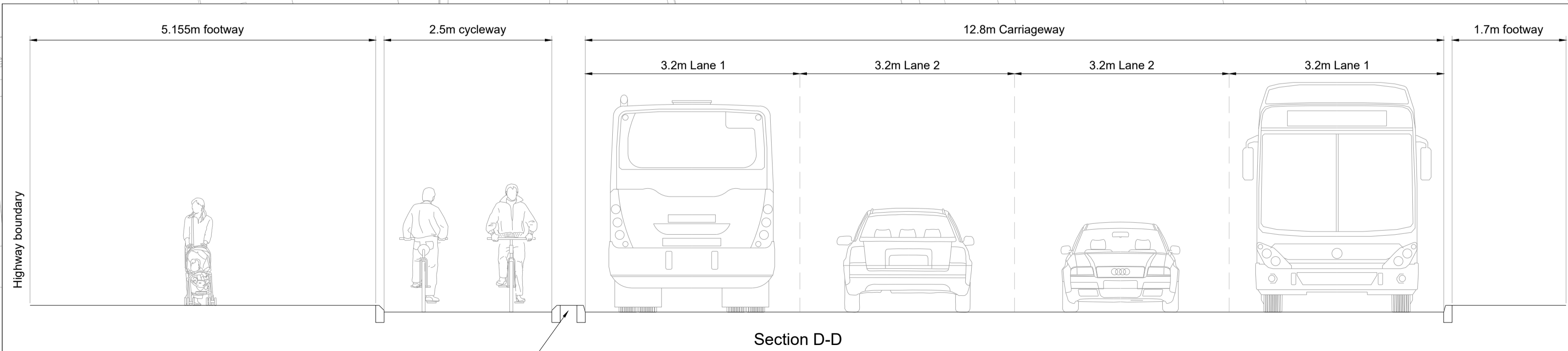
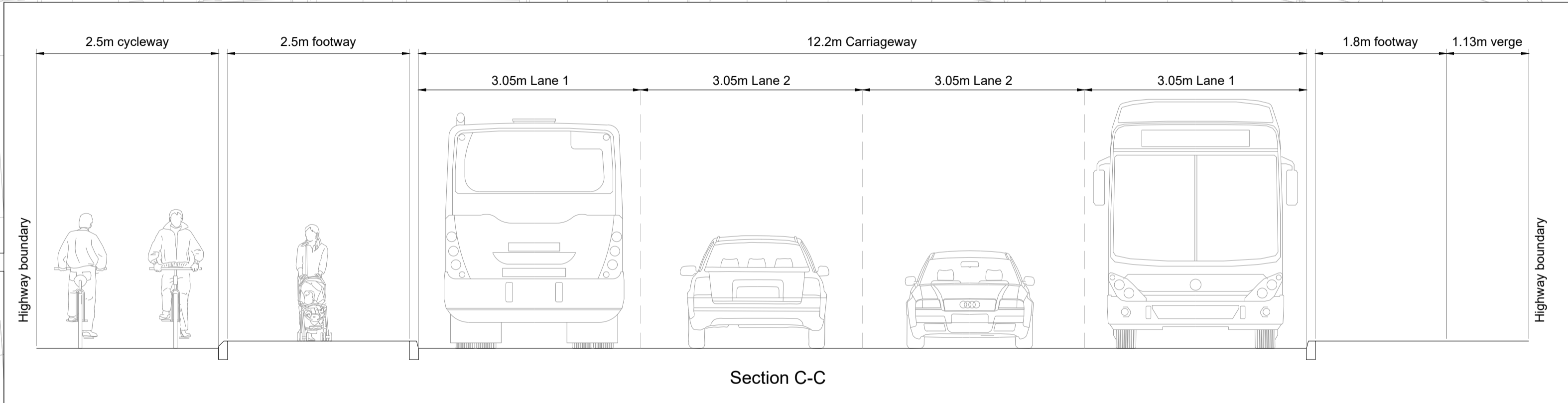
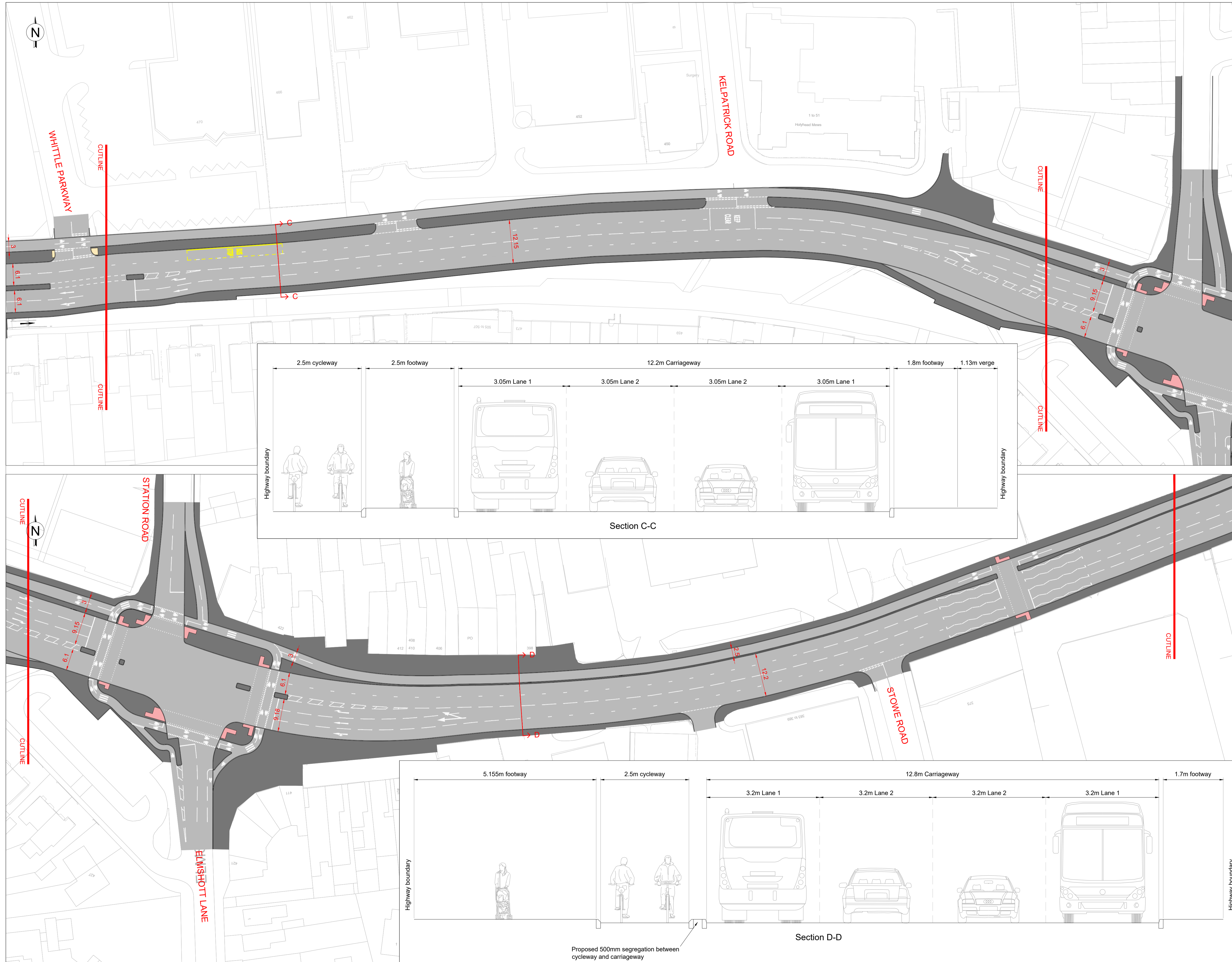
Place Operations
 Observatory House,
 25 Windsor Road,
 Slough, SL1 2EJ

Based on the Ordnance Survey map with the permission of the Controller of Her Majesty's Stationery Office. © Crown copyright and database. Licence No.100019446.

Title
**BATH ROAD (A4)
 CYCLEWAY
 PRELIMINARY DESIGN
 SHEET 1 OF 8**

Scale 1:500 Date 02.06.2023
 Drawn OM Checked RB

Drg. No. SBC/TH/MP/00532/01



Proposed 500mm segregation between cycleway and carriageway

A	REV	DRN	CHKD	FIRST ISSUE	DATE
---	-----	-----	------	-------------	------

www.slough.gov.uk
Slough
 Borough Council

Place Operations

Observatory House,
 25 Windsor Road,
 Slough, SL1 2EJ

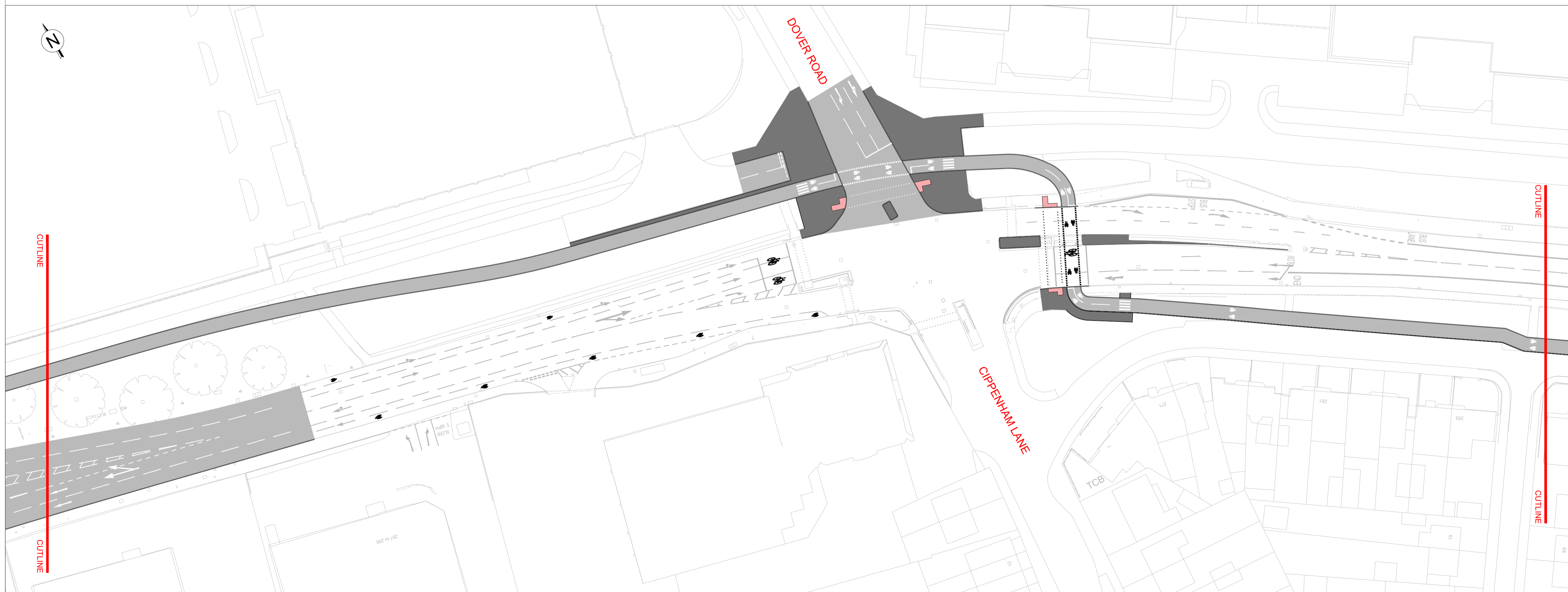
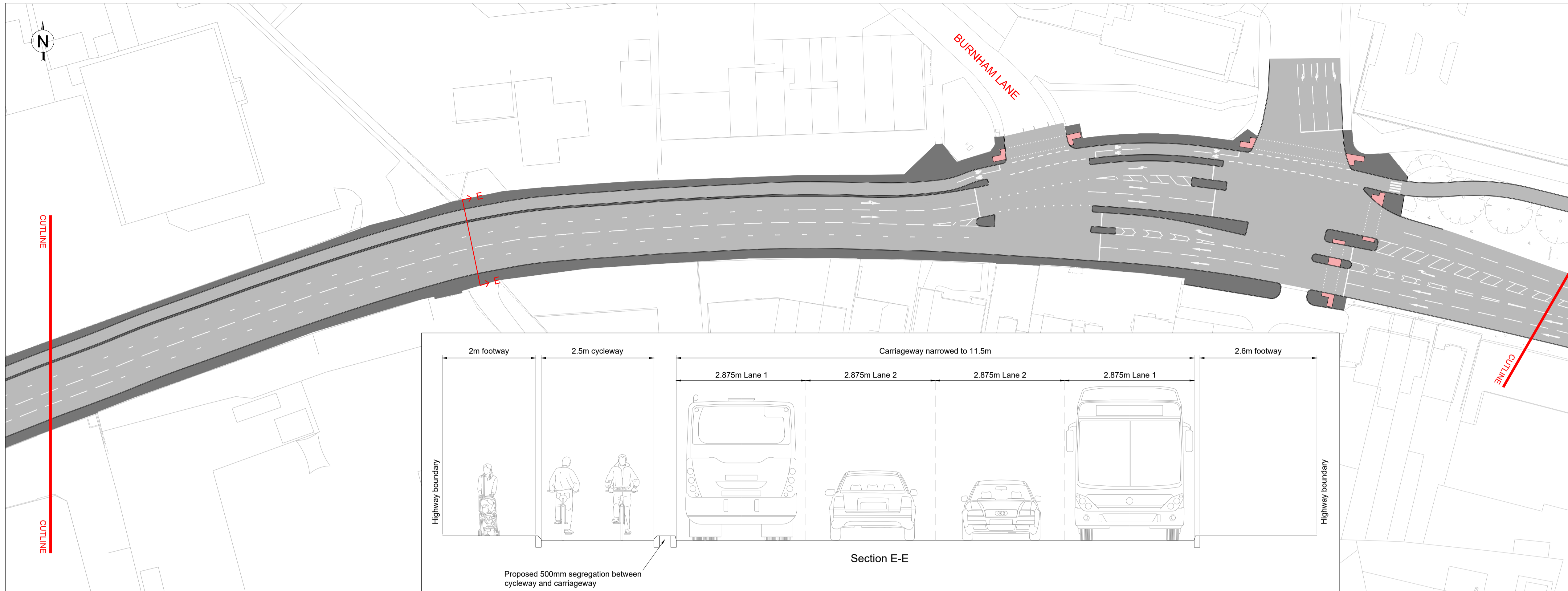
Based on the Ordnance Survey map with the permission of the Controller of Her Majesty's Stationery Office. © Crown copyright and database. Licence No.100019446.

Title
**BATH ROAD (A4)
 CYCLEWAY
 PRELIMINARY DESIGN
 SHEET 2 OF 8**

Scale 1:500 Date 02.06.2023

Drawn OM Checked RB

Drg. No. SBC/TH/MP/00532/02



REV	DRN	CHKD	FIRST ISSUE	DATE
A				

www.slough.gov.uk
Slough
 Borough Council

Place Operations
 Observatory House,
 25 Windsor Road,
 Slough, SL1 2EJ

Based on the Ordnance Survey map with the permission of the Controller of Her Majesty's Stationery Office. © Crown copyright and database. Licence No.100019446.

Title
**BATH ROAD (A4)
 CYCLEWAY
 PRELIMINARY DESIGN
 SHEET 3 OF 8**

Scale 1:500 Date 02.06.2023
 Drawn OM Checked RB

Drg. No. SBC/TH/MP/00532/03